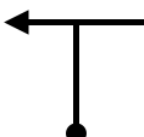
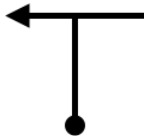
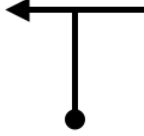

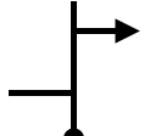
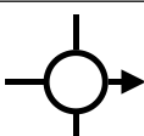
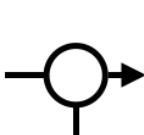
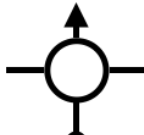

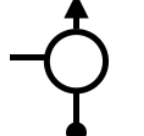
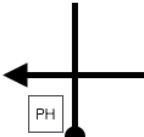
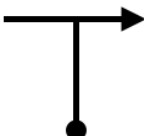
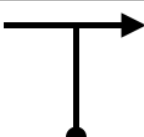
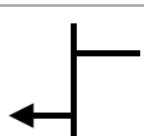
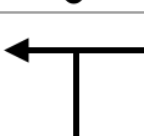
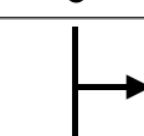
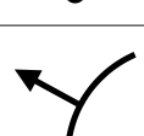
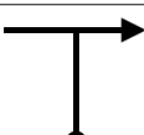
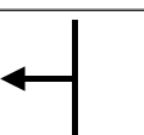

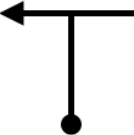
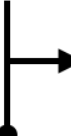

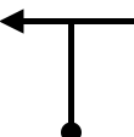
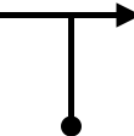
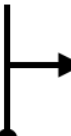
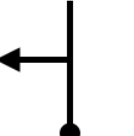
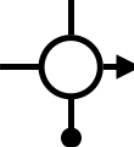
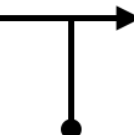
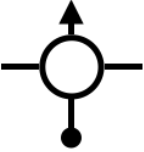
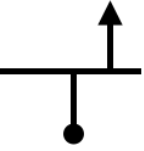
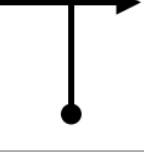
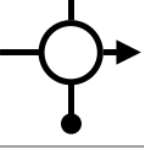
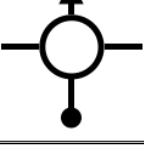
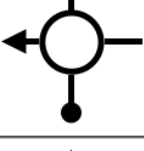
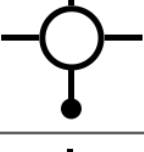
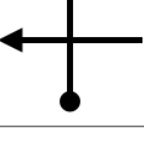
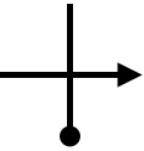
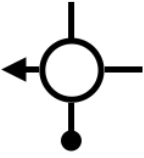
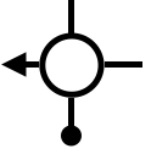

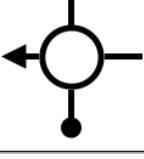
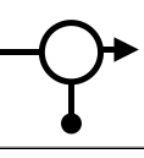
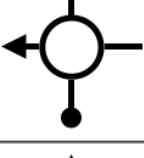

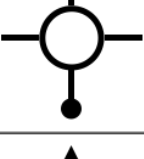



Tulip Number	Interval Miles	Total Miles	Tulip	Comments
1	0.0	0.0		Start Tiger Racing
2	0.4	0.4		Right to Weasenham Lane
3	0.3	0.7		Turn Left on A1102
4	1.0	1.7		Take 3rd Exit on Roundabout (crossing the river)
5	5.5	7.2		Turn right to Station Road - Just after the Tydd Gote Inn
6	2.9	10.1		Take 3rd Exit to A17
7	0.2	10.3		Take 2nd Exit to A17
8	8.0	18.3		Take 2nd Exit (up ramp) to A47
9	1.7	20.0		Note road splits - left lane takes you to Hardwick roundabout - keep in right lane
10	0.2	20.2		Take 2nd Exit

Tulip Number	Interval Miles	Total Miles	Tulip	Comments
11	4.6	24.8		The pub Carpenters Arms marked will be used a regroup point. Exit is signed Station Road.
12	0.3	25.1		Turn Right onto Gayton Road
13	3.0	28.1		Turn Right on to Lynn Road (B1145)
14	0.6	28.7		Turn left onto Grimston Road (B1153)
15	4.2	32.9		Turn left onto A148
16	0.7	33.6		Turn Right onto B1440 (Signposted Sandringham)
17	1.0	34.6		Turn left into Sandringham (signposted Sandringham Parking 300yds)
18	2.8	37.4	LUNCH STOP	Lunch Stop At Sandringham. After lunch rejoin road at turn off
19	4.1	41.5		Turn right to Shernborne Road
20	2.0	43.5		Turn left to Fring Road (signposted Sedgeford 2)

Tulip Number	Interval Miles	Total Miles	Tulip	Comments
21	2.0	45.5		Slight left to stay on Fring Road
22	0.0	45.5		Left onto Heacham Road B1454
23	0.0	45.5		Turn Right to Ringstead Road
24	2.4	47.9		Turn right to Ringstead Road
25	0.0	47.9		Turn left to High Street
26	1.8	49.7		Turn right to A149. Caution Extremely Sharp bend
27	6.7	56.4		Petrol Stop Burnham Deepdale
28	8.3	64.7		Turn left to stay on A149
29	16.6	81.3		Take exit to Holway Road / A1082
30	1.3	82.6		Turn right to Holt Road / A148

Tulip Number	Interval Miles	Total Miles	Tulip	Comments
31	5.0	87.6		Take 2nd Exit to B1110 (signposted Dereham, Guist)
32	4.8	92.4		Continue on B1110
33	0.0	92.4		Turn right to A1067
34	5.0	97.4		Take 3rd Exit to Clipbush Lane / A1067
35	0.3	97.7		Take 2nd Exit to A1067
36	0.2	97.9		Take 1st Exit to A148
37	0.0	97.9		Take 2nd exit to A1065
38	0.6	98.5		Turn Left to Fakenham Garden Centre
39	0.0	98.5	Rest Stop	Rest Stop at Garden Centre
40	0.0	98.5		Turn Right back to A1065

Tulip Number	Interval Miles	Total Miles	Tulip	Comments
41	0.6	99.1		Take 1st Exit to A148
42	16.6	115.7		Take 1st Exit to A149
43	1.3	117.0		Take 1st Exit to A149
44	0.0	117.0		Take 1st exit to A47
45	0.1	117.1		Take 2nd Exit to A47
46	1.9	119.0		Take 1st Exit to A47
47	2.4	121.4		Take 1st Exit to A47
48	3.2	124.6		Take 2nd Exit to A47
49	0.5	125.1		END OF ROUTE (just outside Wisbech on the A47)