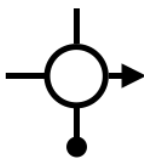
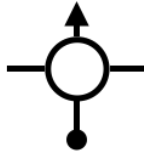
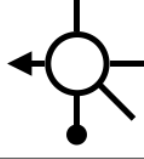


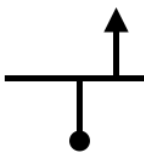
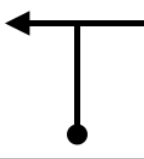
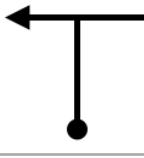
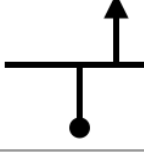
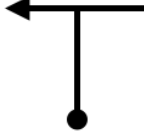
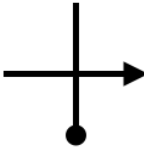
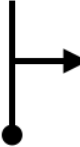

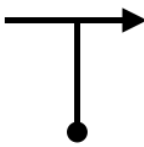

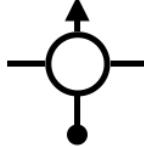
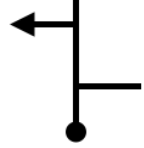
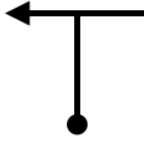
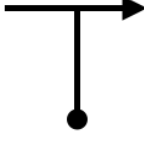
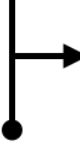
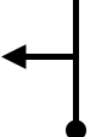
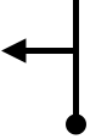
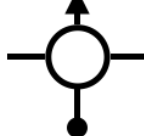
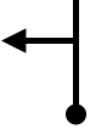
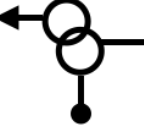
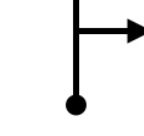
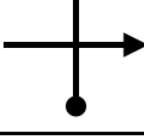
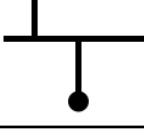
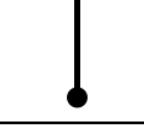

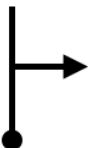
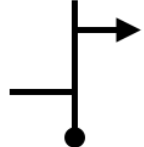
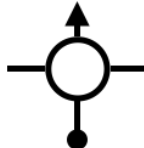
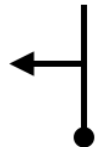
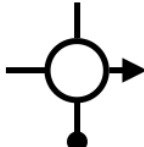
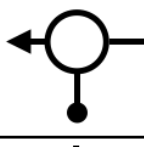
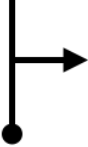
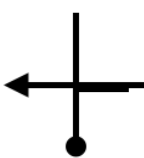

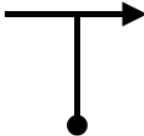


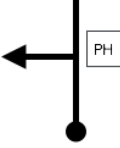

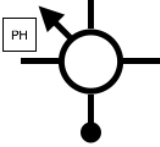




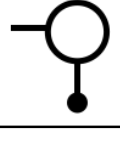
Tulip Number	Interval Miles	Total Miles	Tulip	Comments
1	0.0	0.0		3rd Exit to Goldington Road
2	0.7	0.7		Signposted Other Routes
3	1.0	1.7		1st Exit to Renhold
4	1.5	3.2		Follow Road as it swings to left
5	0.5	3.7		Note road is misleading, Follow exit to Rivensden
6	1.1	4.8		Turn Right to B660 then immediate Left
7	2.8	7.6		Turn Left
8	1.0	8.6		Signposted Milton Earnest / Bedford Technology Park
9	1.6	10.2		Right onto A6 then immediate left to Radwell Road (signposted Felmersham)
10	1.5	11.7		Turn Left towards Sharnbrook/Odell

Tulip Number	Interval Miles	Total Miles	Tulip	Comments
11	2.7	14.4		Signposted Country Park
12	1.1	15.5		Signposted Odell, Sharnbrook
13	2.6	18.1		
14	0.6	18.7		Signposted Milton Ernest
15	0.5	19.2		Signposted Milton Ernest
16	0.8	20.0		2nd Exit signposted Bedford Tech' Park (crossing A6)
17	0.8	20.8		Signposted Riseley
18	6.6	27.4		B660 Kimbolton
19	1.6	29.0		B645 St Neots.
20	6.0	35.0		A1 - P'Boro

Tulip Number	Interval Miles	Total Miles	Tulip	Comments
21	1.6	36.6		Little Paxton
22	0.7	37.3		St Neots B1041
23	0.1	37.4		2nd Exit on Roundabout
24	0.4	37.8		Mill Lane Just after Traffic Lights
25	0.3	38.1		Double Roundabout Great Paxton B1043
26	1.2	39.3		Toseland Yelling
27	2.3	41.6		Croxland Abbotsley
28	1.5	43.1		Abbotsley Croxford Crossing A428
29	2.4	45.5		The Gransdens (B1046)
30	0.7	46.2		Biggleswade

Tulip Number	Interval Miles	Total Miles	Tulip	Comments
31	1.1	47.3		
32	0.2	47.5		Town Centre
33	1.8	49.3		B1040
34	1.9	51.2		
35	0.1	51.3		Everton
36	0.3	51.6		Wrestlingworth
37	0.0	51.6		B1042 Royston St
38	0.2	51.8		Turn left to B1040 Biggleswade
39	0.0	51.8	REST STOP BP GARAGE	BP Garage on LEFT - REST STOP When leaving turn back on the same way we came in
40	0.2	52.0		Turn right to Blackbird Street

Tulip Number	Interval Miles	Total Miles	Tulip	Comments
41	0.1	52.1		B1042
42	0.5	52.6		Sutton
43	3.1	55.7		
44	2.3	58.0		The North
45	0.4	58.4		
46	2.0	60.4		B659
47	1.1	61.5		B659 Newtown
48	0.7	62.2		Church Street
49	0.1	62.3		Turn left at Bus Stop keeping on Church Street
50	0.1	62.4		Very Sharp Right to Broad Street

Tulip Number	Interval Miles	Total Miles	Tulip	Comments
51	0.2	62.6		PH - The Admiral
52	0.7	63.3		Shefford A507
53	0.3	63.6		PH - The Airman
54	1.4	65.0		Stondon
55	0.6	65.6		Shillington Road
56	1.0	66.6		Scenic Route
57	0.2	66.8		Marquis Hill
58	1.6	68.4		
59	0.3	68.7	END	Museum on Right
60	0.0	68.7		